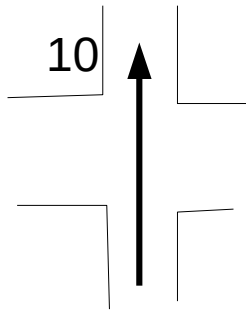
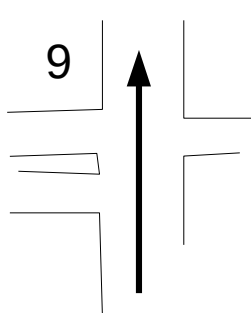
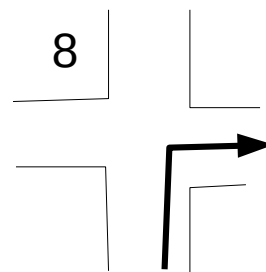
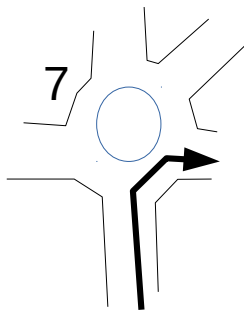
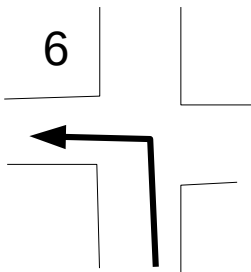
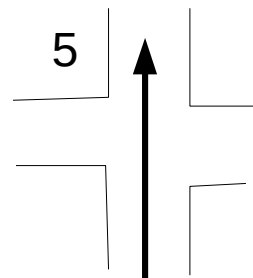
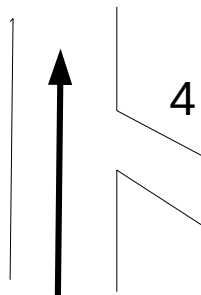
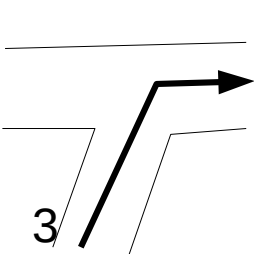
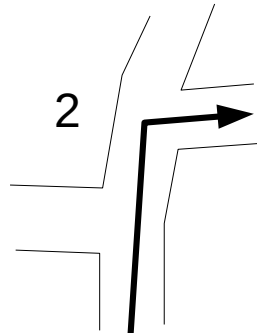
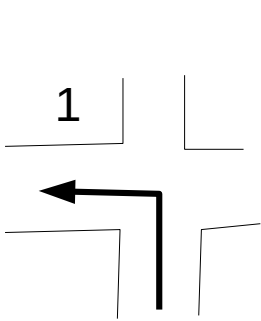


Streetview hike Naaldenveld

We gaan eens de omgeving van labelterrein Naaldenveld verkennen. Handig voor een volgende RSW.

Alleen wegen/paden waar Streetview in kan, tellen mee.

Startpunt: <https://www.google.nl/maps/@52.3605683,4.5706004,3a,75y,105.99h,72.84t/data=!3m6!1e1!3m4!1sJdNEInIYV3GWroRvQGBK4Q!2e0!7i13312!8i6656>



Einde. Hoe heet de straat waar je nu bent?